














MODIFIED PROJECT LAYOUT

Collector Wind Farm Modification Application

- | | |
|---|--|
|  Site Boundary |  Modified road layout |
|  Existing transmission lines |  Modified cabling trench |
|  Existing roads |  New coms cable trench |
| Approved components |  New HV line |
|  Approved turbine locations |  Potential overhead line |
|  Approved Switching room/Substation |  Modified Transgrid laydown area |
| |  Modified O&M building & compound |
| |  Modified temporary construction compound |

0 0.25 0.5 1 Kilometres

A4 @ 1:40000
 Ref: 5541-7
 Author: DM

